
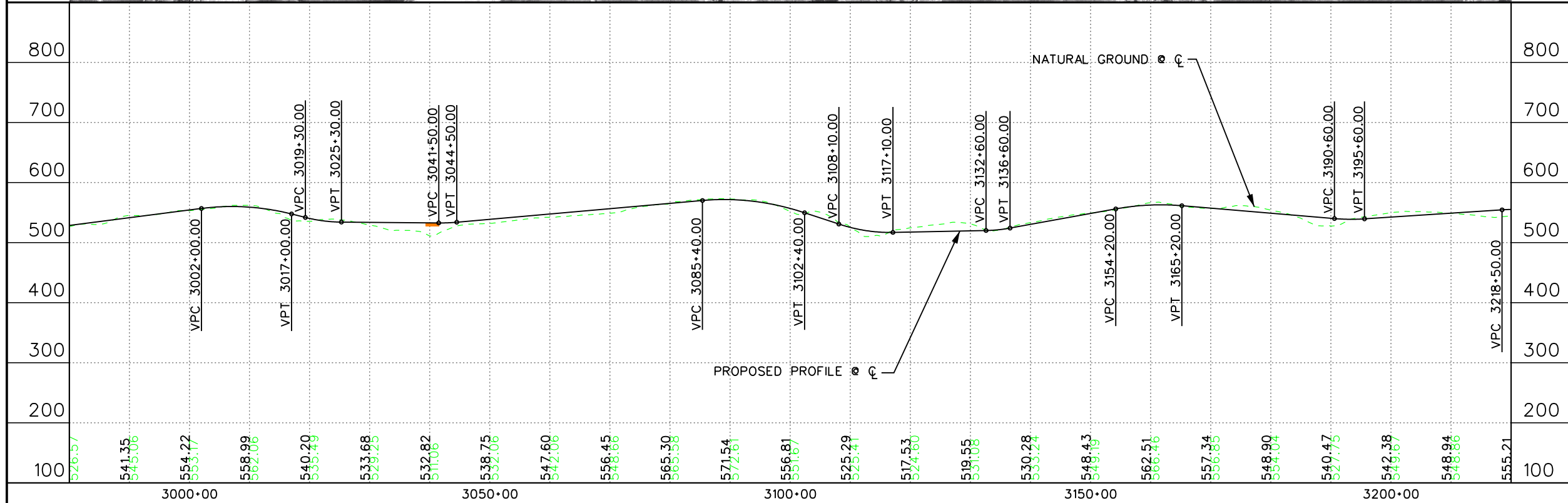


LEGEND

- FACILITY CENTERLINE (C)
- MAINLANES
- FRONTAGE ROAD
- CROSS-STREET/ACCESS ROAD
- BRIDGE
- DIRECT CONNECTOR
- RAMP
- RAILROAD
- RIGHT OF WAY



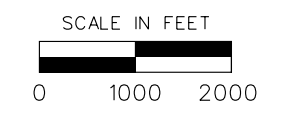
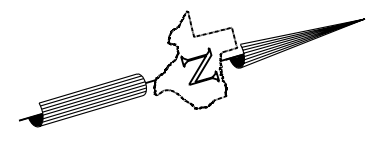
CONFIDENTIAL



© 2004

TTC-35 HIGH PRIORITY CORRIDOR
 TTC-35
 TEMPLE TO DALLAS
 SOUTHEAST CONNECTOR
 PLAN & PROFILE


STA. 2980+00 TO STA. 3220+00



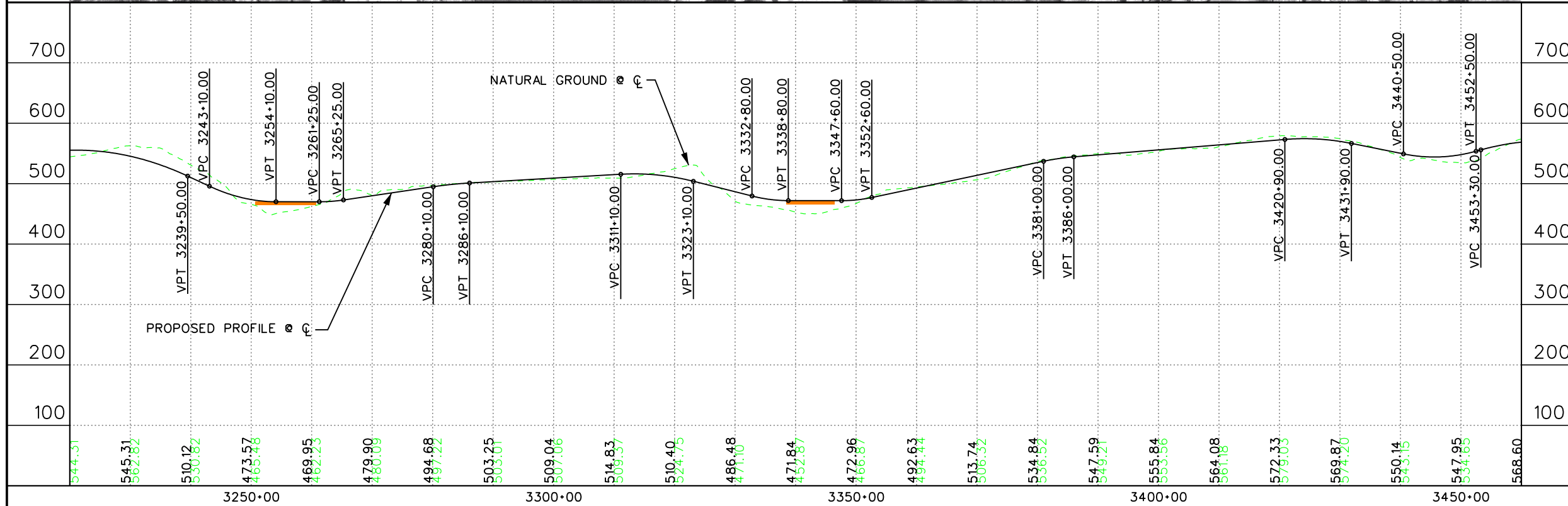
- LEGEND**
- FACILITY CENTERLINE (C)
 - MAINLANES
 - FRONTAGE ROAD
 - CROSS-STREET/ACCESS ROAD
 - BRIDGE
 - DIRECT CONNECTOR
 - RAMP
 - RAILROAD
 - RIGHT OF WAY

MATCHLINE STA. 3220+00.00

MATCHLINE STA. 3460+00.00



CONFIDENTIAL

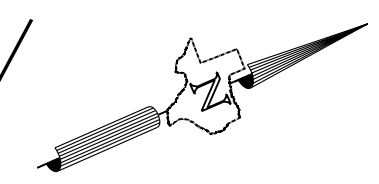
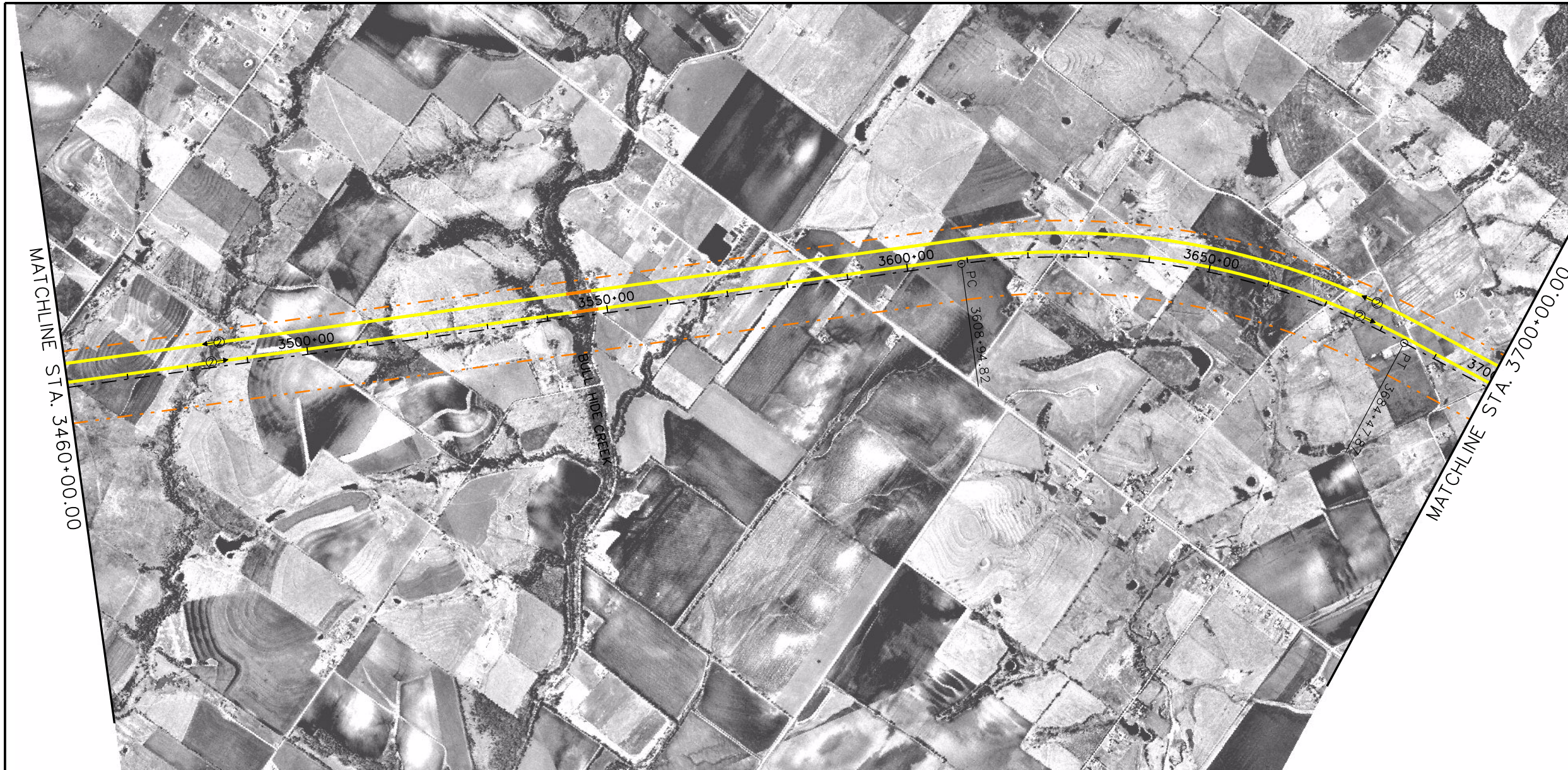


© 2004

TTC-35 HIGH PRIORITY CORRIDOR
 TTC-35
 TEMPLE TO DALLAS
 SOUTHEAST CONNECTOR
 PLAN & PROFILE

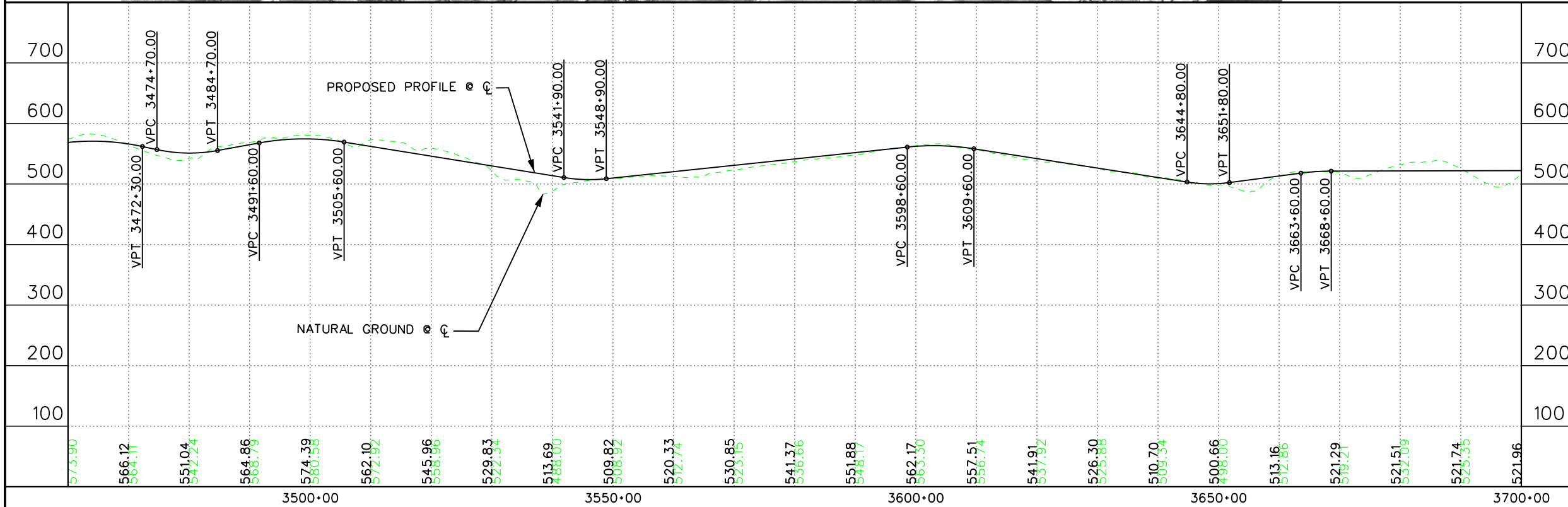
STA. 3220+00 TO STA. 3460+00

2 OF 24



- LEGEND**
- FACILITY CENTERLINE (C)
 - MAINLANES
 - FRONTAGE ROAD
 - CROSS-STREET/ACCESS ROAD
 - BRIDGE
 - DIRECT CONNECTOR
 - RAMP
 - RAILROAD
 - RIGHT OF WAY

CONFIDENTIAL

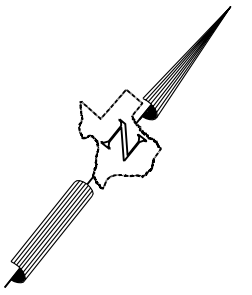


© 2004

TTC-35 HIGH PRIORITY CORRIDOR
 TTC-35
 TEMPLE TO DALLAS
 SOUTHEAST CONNECTOR
 PLAN & PROFILE

STA. 3460+00 TO STA. 3700+00

3 OF 24



LEGEND

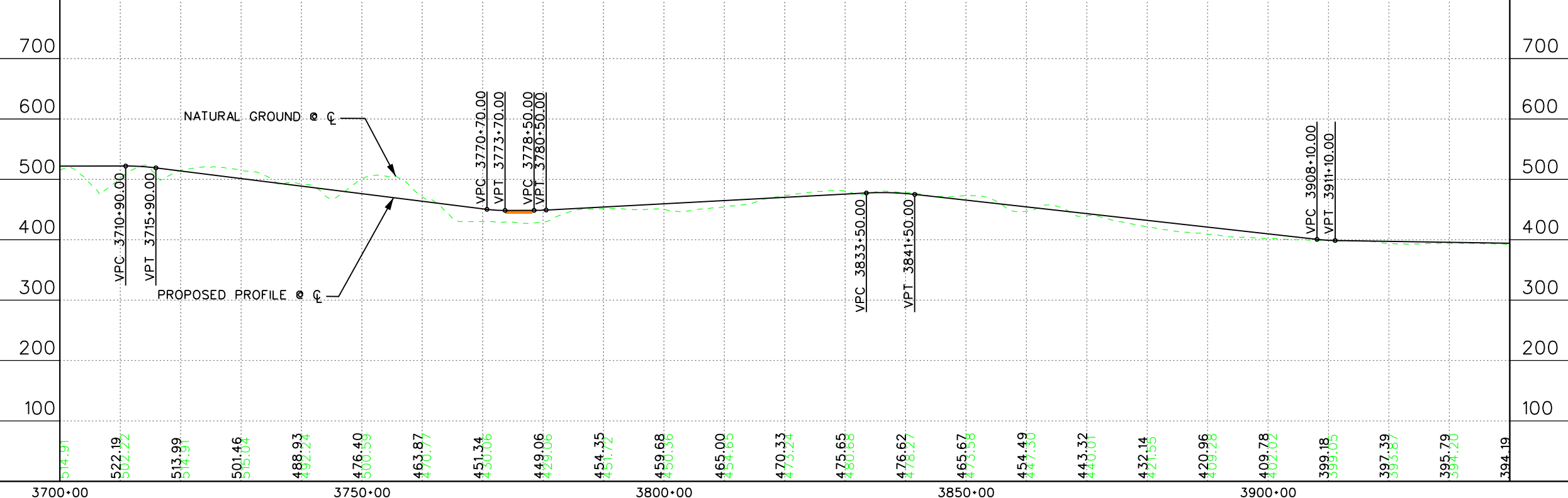
- - - FACILITY CENTERLINE (C)
- MAINLANES
- FRONTAGE ROAD
- CROSS-STREET/ACCESS ROAD
- BRIDGE
- DIRECT CONNECTOR
- RAMP
- RAILROAD
- RIGHT OF WAY

MATCHLINE STA. 3700+00.00

MATCHLINE STA. 3940+00.00



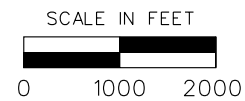
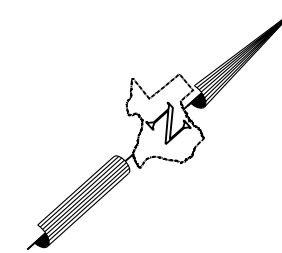

CONFIDENTIAL



© 2004

TTC-35 HIGH PRIORITY CORRIDOR
 TTC-35
 TEMPLE TO DALLAS
 SOUTHEAST CONNECTOR
 PLAN & PROFILE

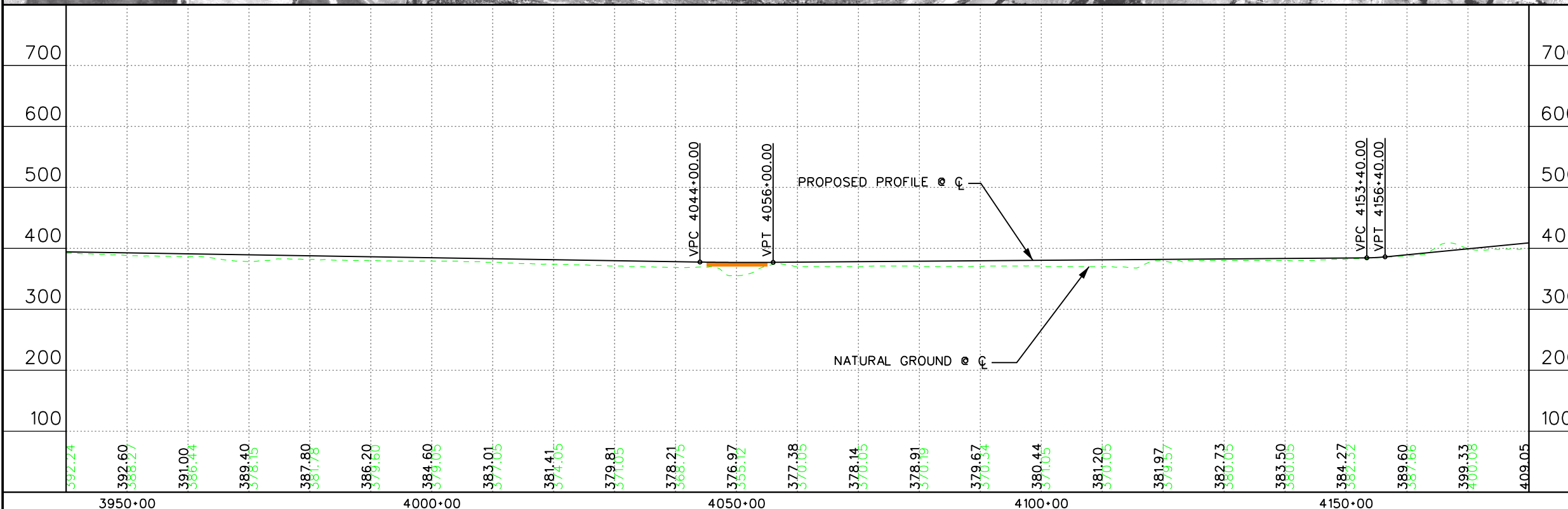
STA. 3700+00 TO STA. 3940+00



LEGEND

- FACILITY CENTERLINE (C)
- MAINLANES
- FRONTAGE ROAD
- CROSS-STREET/ACCESS ROAD
- BRIDGE
- DIRECT CONNECTOR
- RAMP
- RAILROAD
- RIGHT OF WAY

CONFIDENTIAL

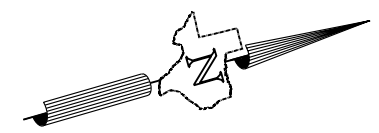


© 2004



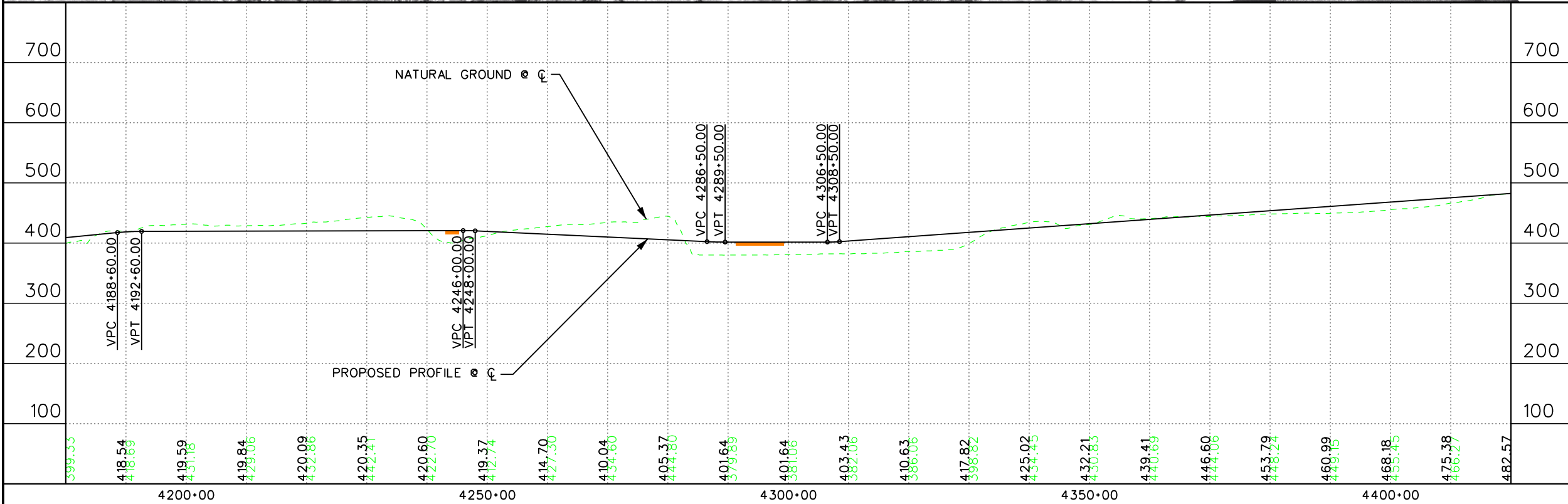
TTC-35 HIGH PRIORITY CORRIDOR
TTC-35
TEMPLE TO DALLAS
SOUTHEAST CONNECTOR
PLAN & PROFILE

STA. 3940+00 TO STA. 4180+00



- LEGEND**
- FACILITY CENTERLINE (C)
 - MAINLANES
 - FRONTAGE ROAD
 - CROSS-STREET/ACCESS ROAD
 - BRIDGE
 - DIRECT CONNECTOR
 - RAMP
 - RAILROAD
 - RIGHT OF WAY

CONFIDENTIAL

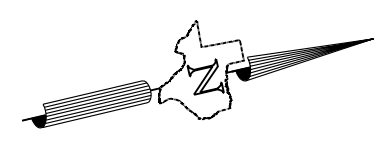



© 2004

TTC-35 HIGH PRIORITY CORRIDOR
 TTC-35
 TEMPLE TO DALLAS
 SOUTHEAST CONNECTOR
 PLAN & PROFILE
 STA. 4180+00 TO STA. 4420+00
 & OF 23

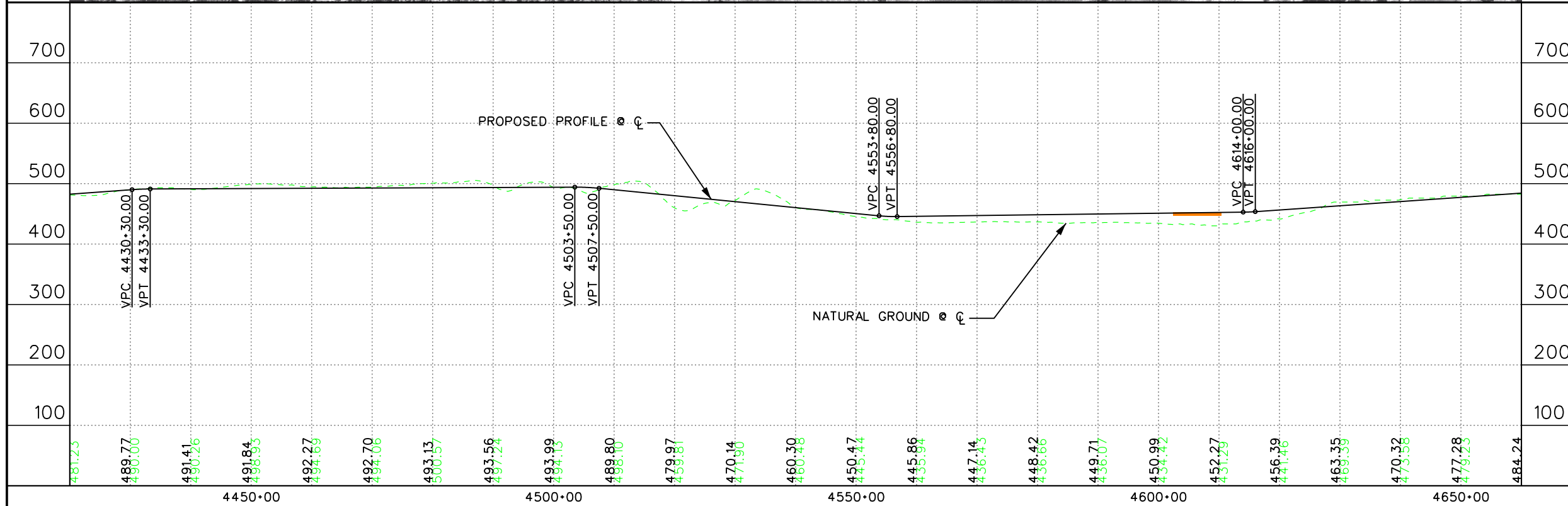
MATCHLINE STA. 4420+00.00

MATCHLINE STA. 4660+00.00



- LEGEND**
- FACILITY CENTERLINE (C)
 - MAINLANES
 - FRONTAGE ROAD
 - CROSS-STREET/ACCESS ROAD
 - BRIDGE
 - DIRECT CONNECTOR
 - RAMP
 - RAILROAD
 - RIGHT OF WAY

CONFIDENTIAL



© 2004

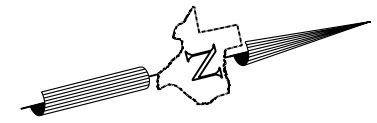

TTC-35 HIGH PRIORITY CORRIDOR
 TTC-35
 TEMPLE TO DALLAS
 SOUTHEAST CONNECTOR
 PLAN & PROFILE

STA. 4420+00 TO STA. 4660+00

7 OF 24

MATCHLINE STA. 4660+00.00

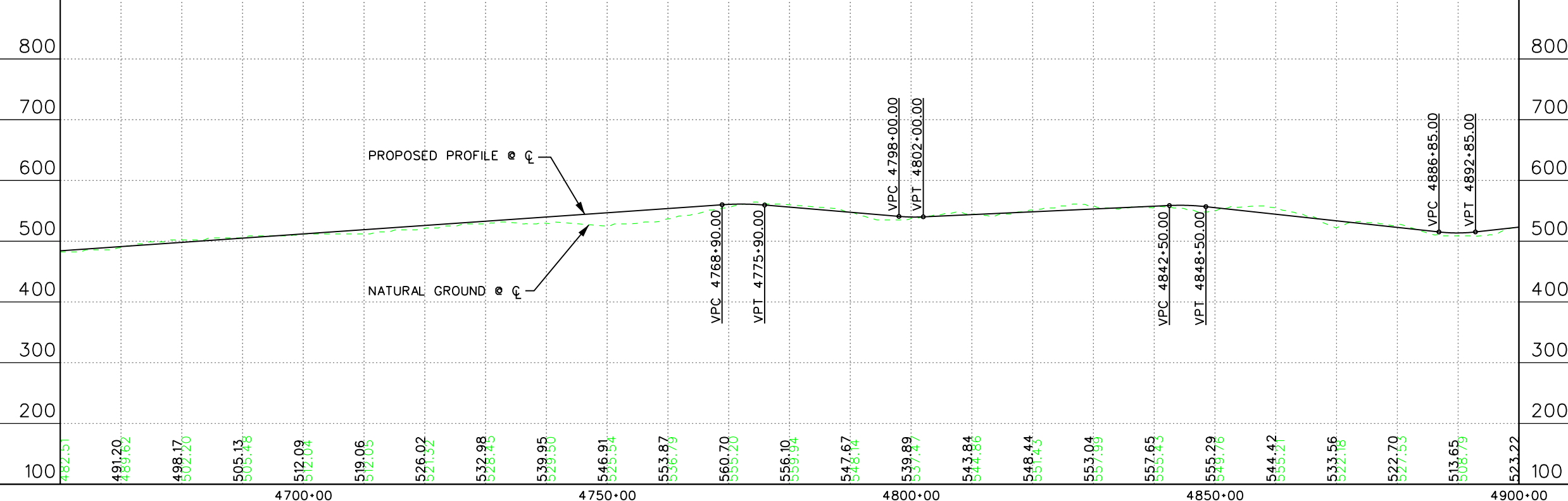
MATCHLINE STA. 4900+00.00



LEGEND

- FACILITY CENTERLINE (C)
- MAINLANES
- FRONTAGE ROAD
- CROSS-STREET/ACCESS ROAD
- BRIDGE
- DIRECT CONNECTOR
- RAMP
- RAILROAD
- RIGHT OF WAY

CONFIDENTIAL

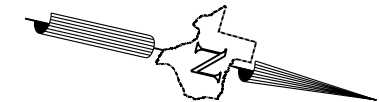


© 2004

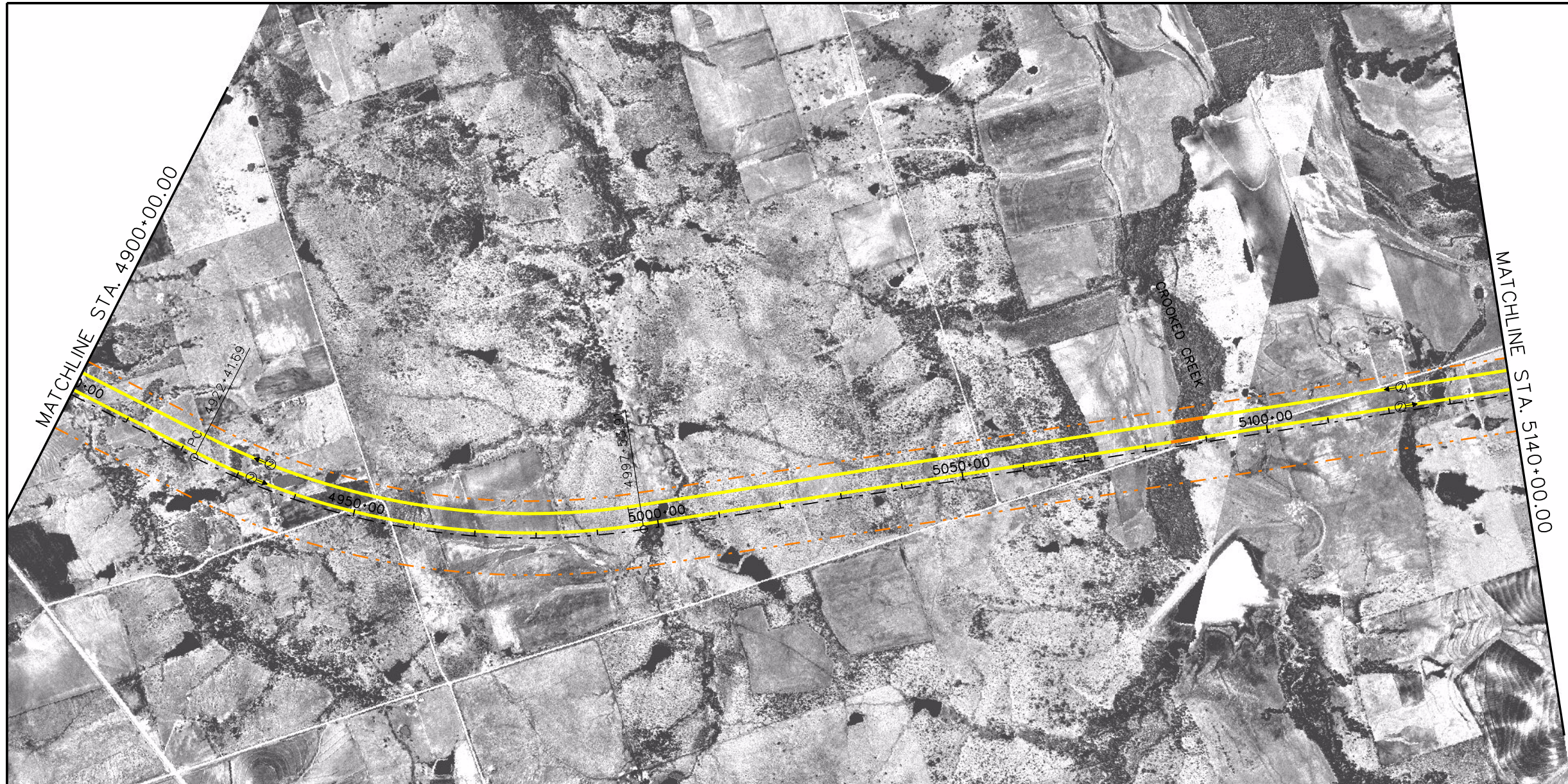
EARTH TECH

TTC-35 HIGH PRIORITY CORRIDOR
 TTC-35
 TEMPLE TO DALLAS
 SOUTHEAST CONNECTOR
 PLAN & PROFILE

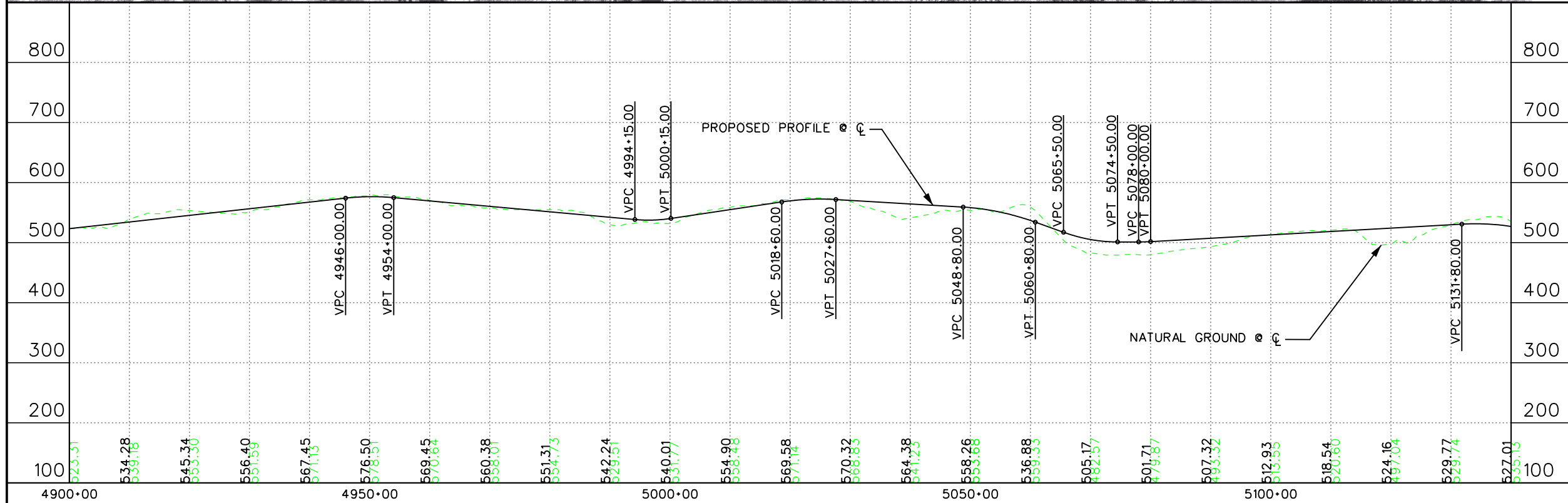
STA. 4660+00 TO STA. 4900+00



- LEGEND**
- FACILITY CENTERLINE (C)
 - MAINLANES
 - FRONTAGE ROAD
 - CROSS-STREET/ACCESS ROAD
 - BRIDGE
 - DIRECT CONNECTOR
 - RAMP
 - RAILROAD
 - RIGHT OF WAY



CONFIDENTIAL




© 2004

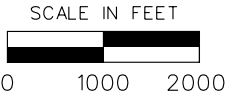
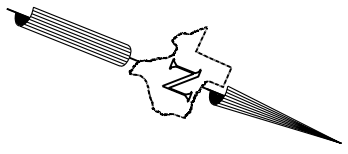
TTC-35 HIGH PRIORITY CORRIDOR
 TTC-35
 TEMPLE TO DALLAS
 SOUTHEAST CONNECTOR
 PLAN & PROFILE

STA. 4900+00 TO STA. 5140+00

MATCHLINE STA. 5140+00.00



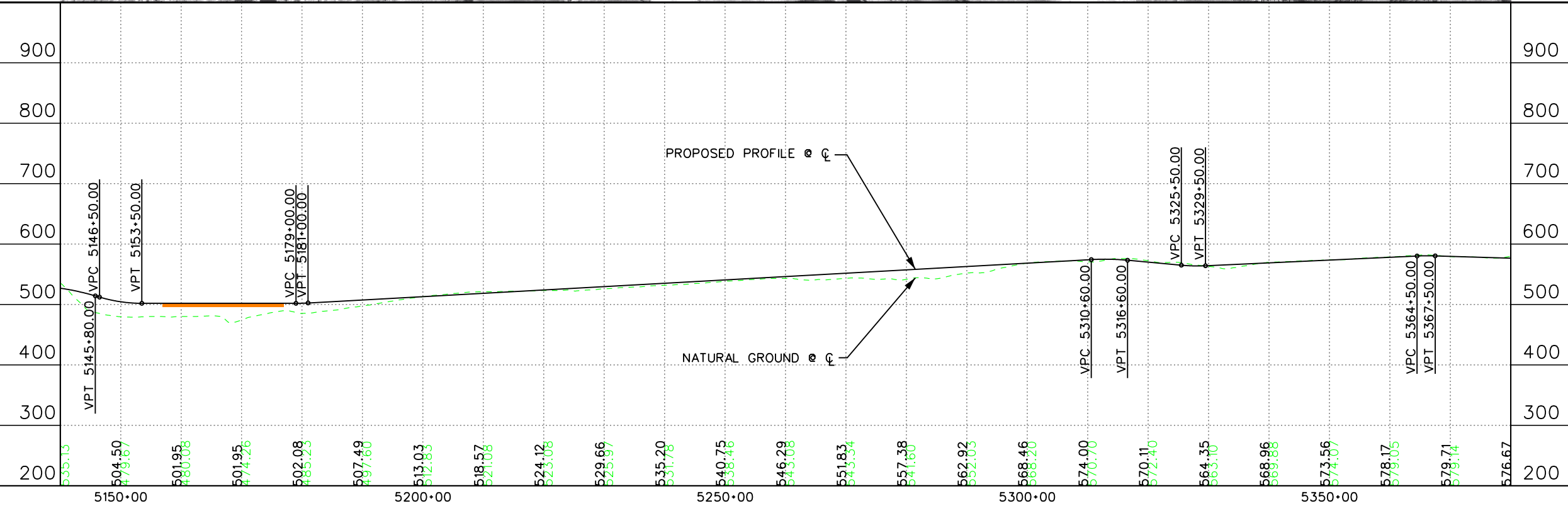
MATCHLINE STA. 5380+00.00



LEGEND

- FACILITY CENTERLINE (C)
- MAINLANES
- FRONTAGE ROAD
- CROSS-STREET/ACCESS ROAD
- BRIDGE
- DIRECT CONNECTOR
- RAMP
- RAILROAD
- RIGHT OF WAY

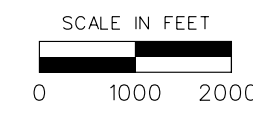
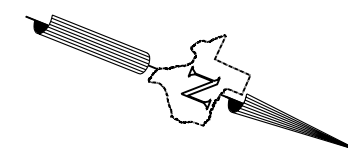
CONFIDENTIAL



© 2004

TTC-35 HIGH PRIORITY CORRIDOR
 TTC-35
 TEMPLE TO DALLAS
 SOUTHEAST CONNECTOR
 PLAN & PROFILE

STA. 5140+00 TO STA. 5380+00



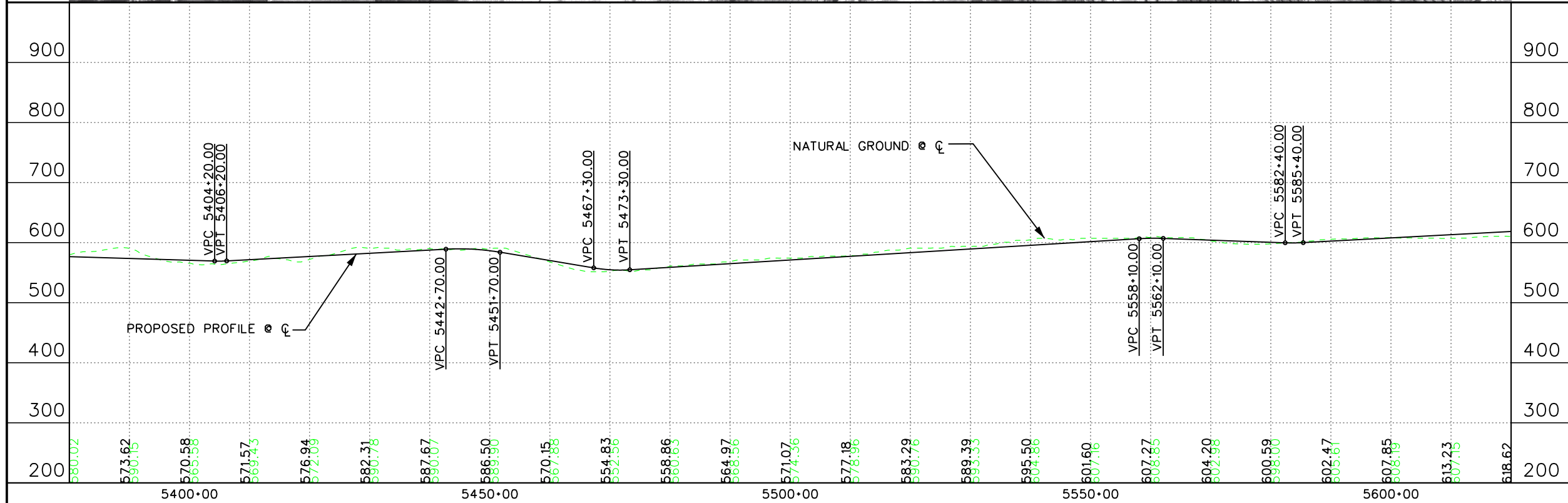
- LEGEND**
- FACILITY CENTERLINE (C)
 - MAINLANES
 - FRONTAGE ROAD
 - CROSS-STREET/ACCESS ROAD
 - BRIDGE
 - DIRECT CONNECTOR
 - RAMP
 - RAILROAD
 - RIGHT OF WAY

MATCHLINE STA. 5380+00.00

MATCHLINE STA. 5620+00.00



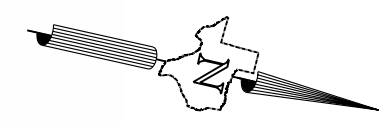
CONFIDENTIAL



© 2004

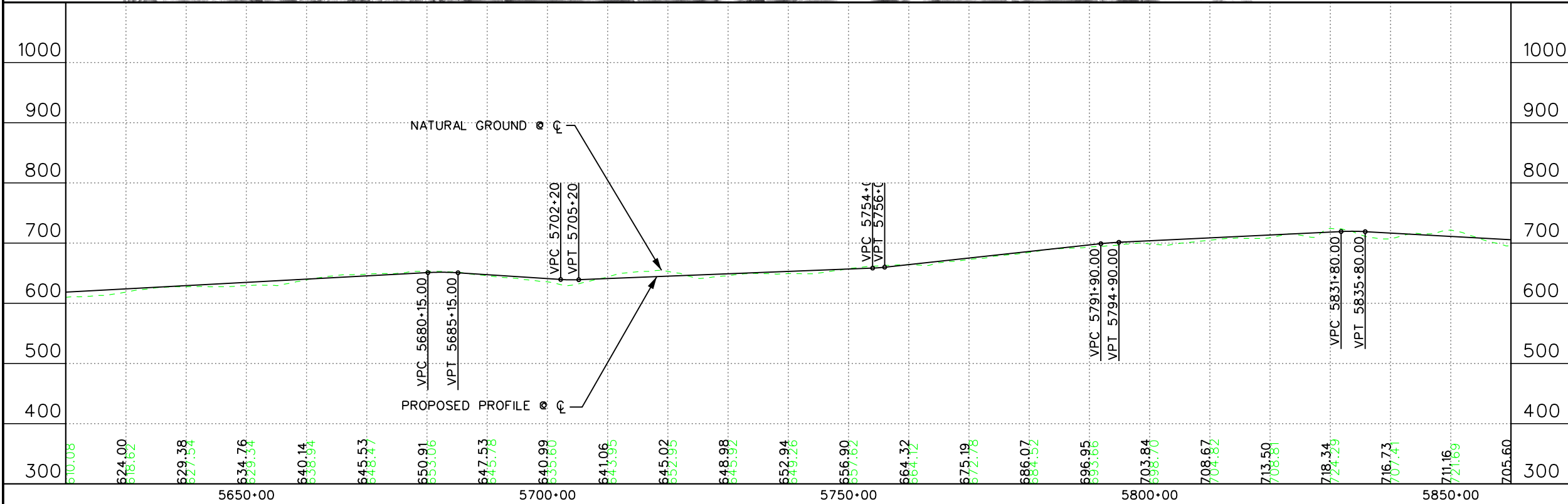
TTC-35 HIGH PRIORITY CORRIDOR
 TTC-35
 TEMPLE TO DALLAS
 SOUTHEAST CONNECTOR
 PLAN & PROFILE

STA. 5380+00 TO STA. 5620+00



- LEGEND**
- FACILITY CENTERLINE (C)
 - MAINLANES
 - FRONTAGE ROAD
 - CROSS-STREET/ACCESS ROAD
 - BRIDGE
 - DIRECT CONNECTOR
 - RAMP
 - RAILROAD
 - RIGHT OF WAY

CONFIDENTIAL


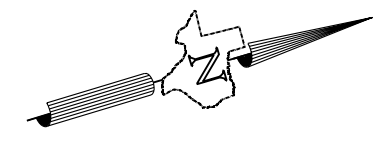


© 2004

TTC-35 HIGH PRIORITY CORRIDOR
TTC-35
TEMPLE TO DALLAS
SOUTHEAST CONNECTOR
PLAN & PROFILE

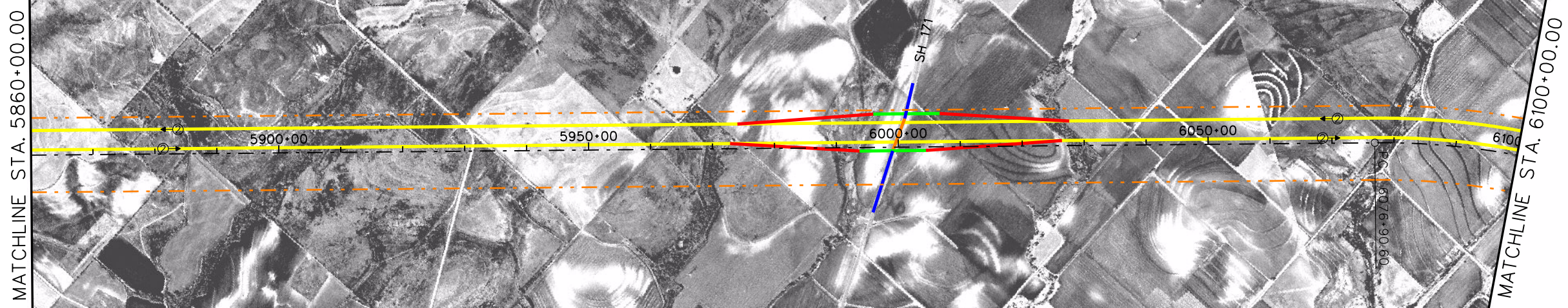
STA. 5620+00 TO STA. 5860+00

12 OF 24

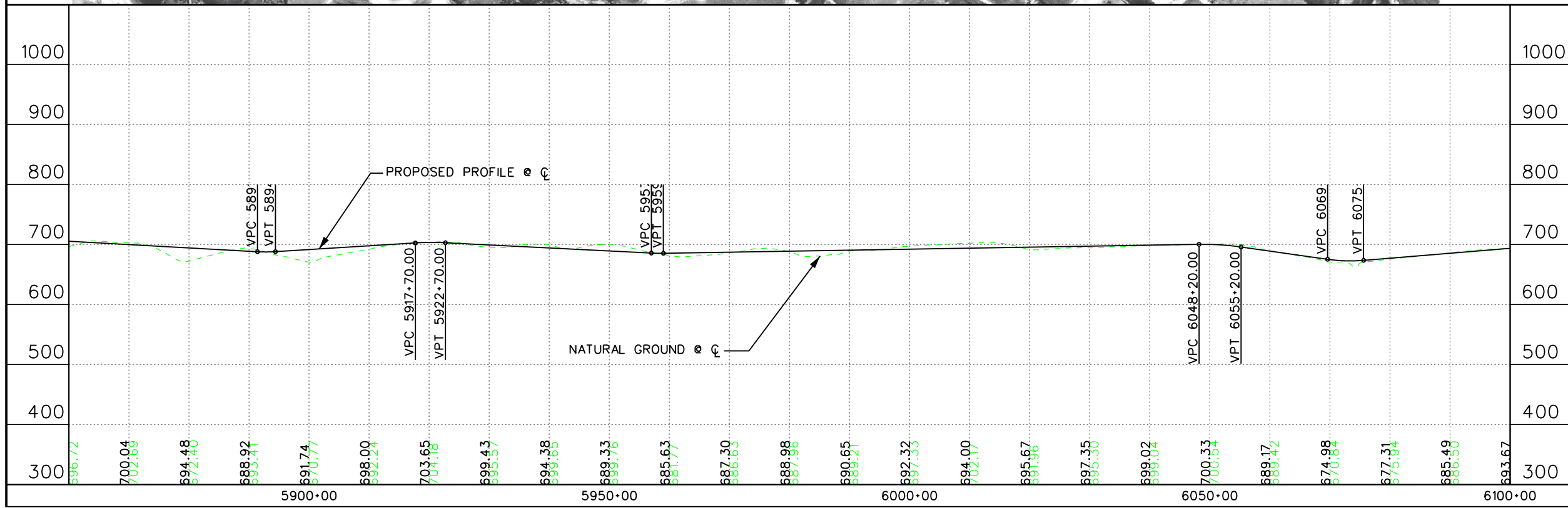


LEGEND

- FACILITY CENTERLINE (CL)
- MAINLANES
- FRONTAGE ROAD
- CROSS-STREET/ACCESS ROAD
- BRIDGE
- DIRECT CONNECTOR
- RAMP
- RAILROAD
- RIGHT OF WAY



CONFIDENTIAL





© 2004



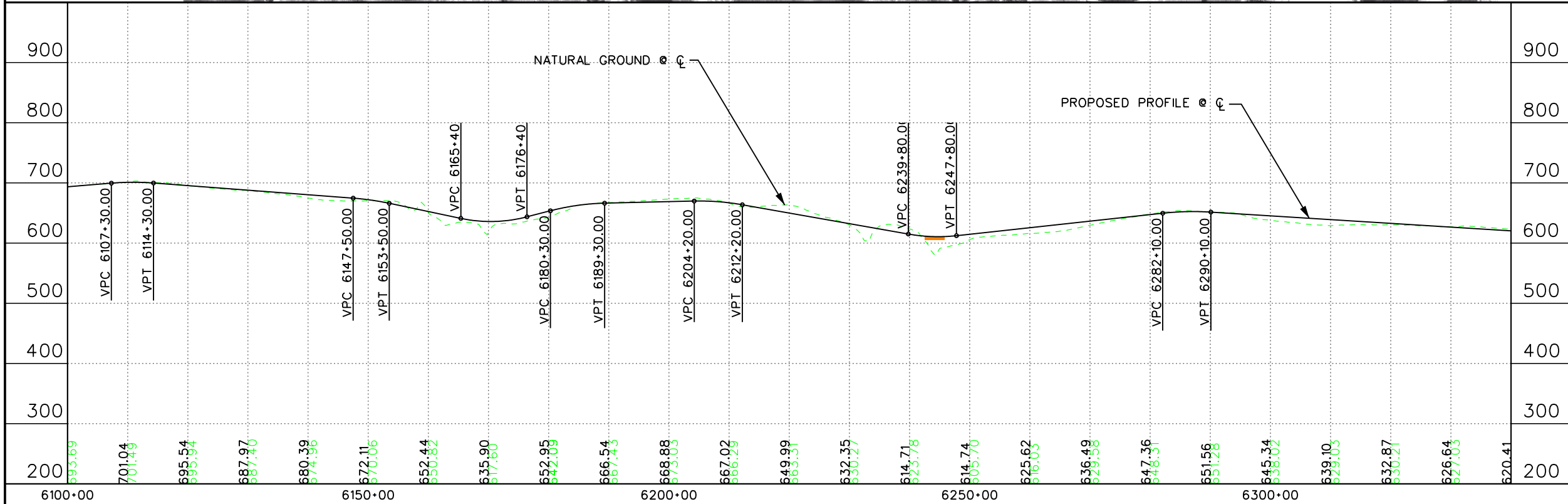
TTC-35 HIGH PRIORITY CORRIDOR
 TTC-35
 TEMPLE TO DALLAS
 SOUTHEAST CONNECTOR
 PLAN & PROFILE

STA. 5860+00 TO STA. 6100+00



- LEGEND**
- FACILITY CENTERLINE (C)
 - MAINLANES
 - FRONTAGE ROAD
 - CROSS-STREET/ACCESS ROAD
 - BRIDGE
 - DIRECT CONNECTOR
 - RAMP
 - RAILROAD
 - RIGHT OF WAY

CONFIDENTIAL





© 2004

TTC-35 HIGH PRIORITY CORRIDOR
 TTC-35
 TEMPLE TO DALLAS
 SOUTHEAST CONNECTOR
 PLAN & PROFILE

STA. 6100+00 TO STA. 6340+00

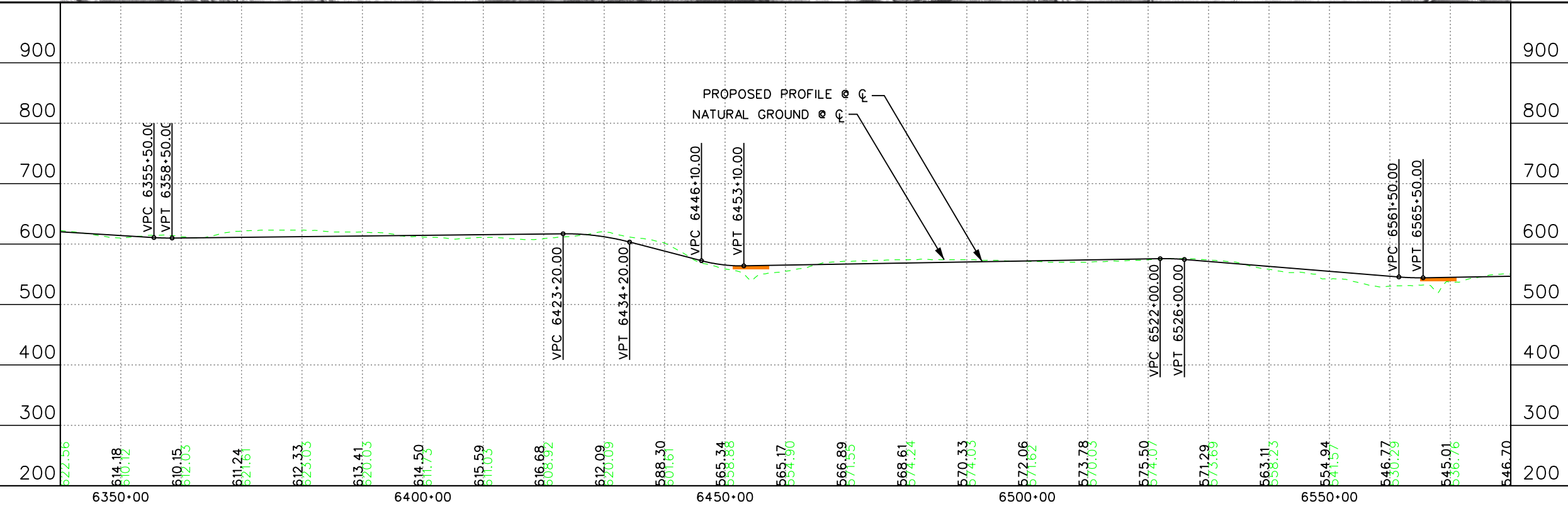
MATCHLINE STA. 6340+00.00

MATCHLINE STA. 6580+00.00



- LEGEND**
- FACILITY CENTERLINE (C)
 - MAINLANES
 - FRONTAGE ROAD
 - CROSS-STREET/ACCESS ROAD
 - BRIDGE
 - DIRECT CONNECTOR
 - RAMP
 - RAILROAD
 - RIGHT OF WAY

CONFIDENTIAL

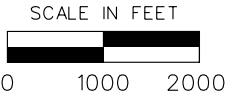



© 2004

TTC-35 HIGH PRIORITY CORRIDOR
TTC-35
TEMPLE TO DALLAS
SOUTHEAST CONNECTOR
PLAN & PROFILE

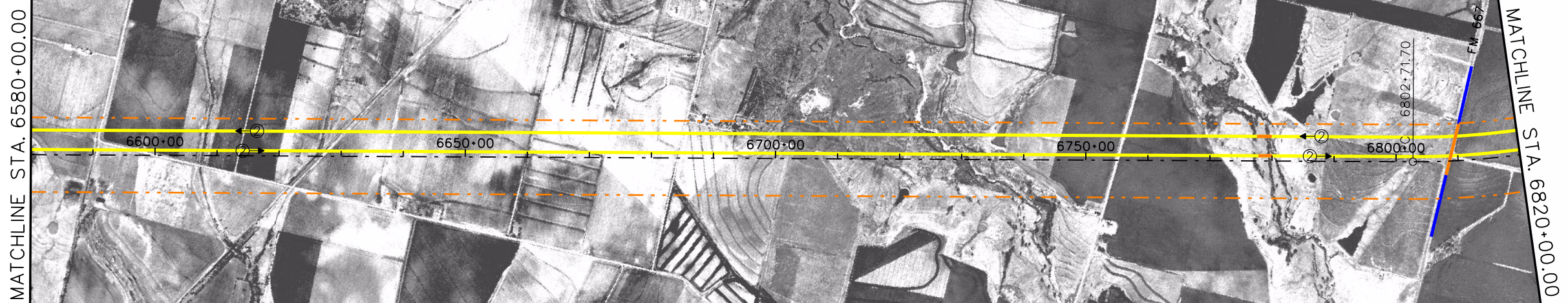
STA. 6340+00 TO STA. 6580+00

15 OF 24

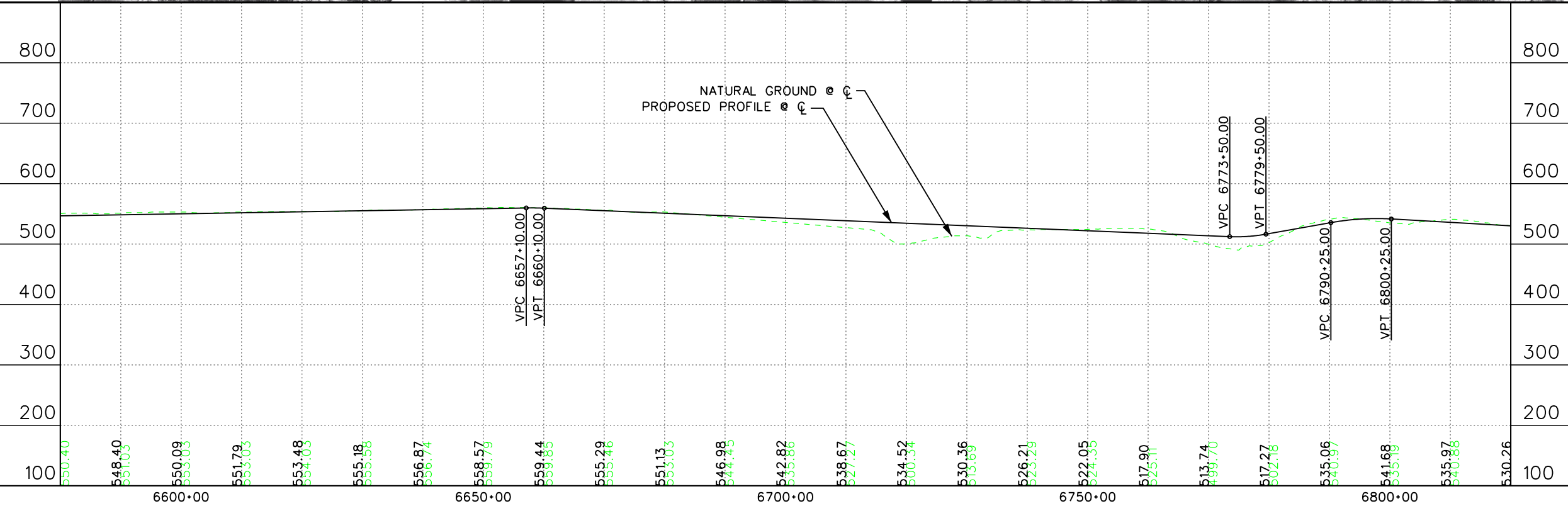


LEGEND

- FACILITY CENTERLINE (C)
- MAINLANES
- FRONTAGE ROAD
- CROSS-STREET/ACCESS ROAD
- BRIDGE
- DIRECT CONNECTOR
- RAMP
- RAILROAD
- RIGHT OF WAY



CONFIDENTIAL

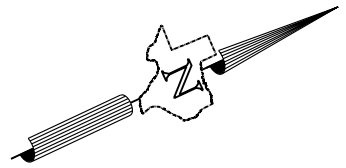


© 2004

TTC-35 HIGH PRIORITY CORRIDOR
TTC-35
TEMPLE TO DALLAS
SOUTHEAST CONNECTOR
PLAN & PROFILE


STA. 6580+00 TO STA. 6820+00

16 OF 24

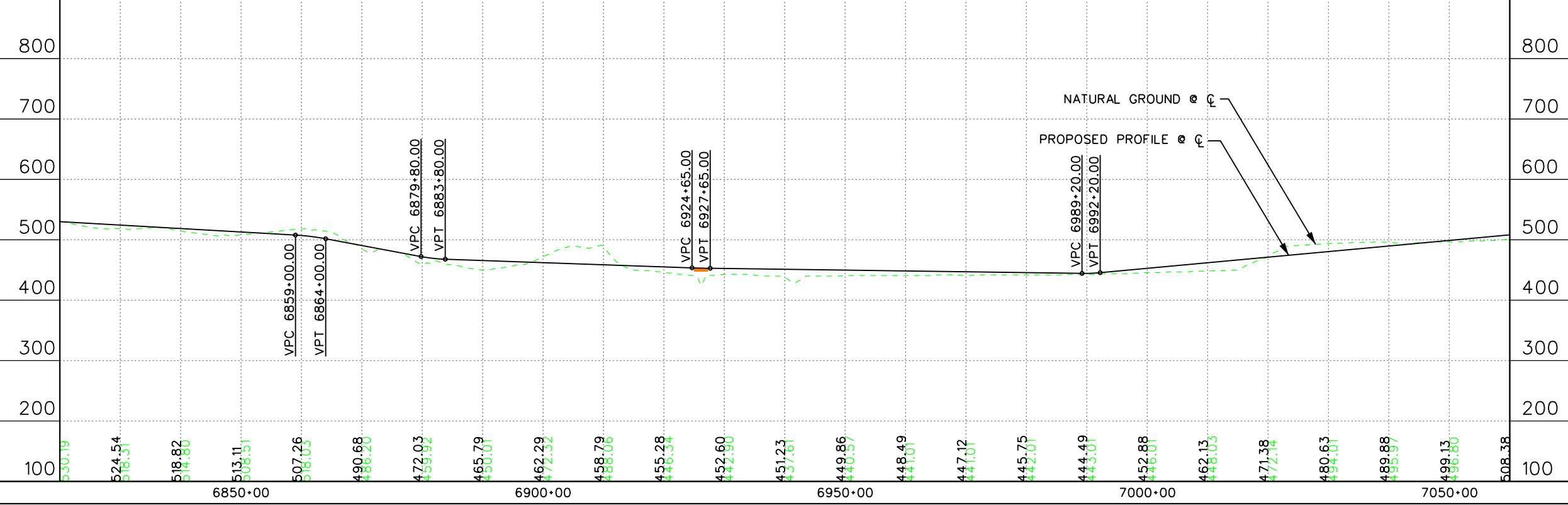


LEGEND

- FACILITY CENTERLINE (CL)
- MAINLANES
- FRONTAGE ROAD
- CROSS-STREET/ACCESS ROAD
- BRIDGE
- DIRECT CONNECTOR
- RAMP
- RAILROAD
- RIGHT OF WAY



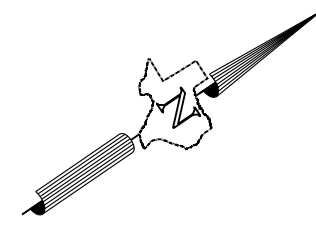

CONFIDENTIAL



© 2004

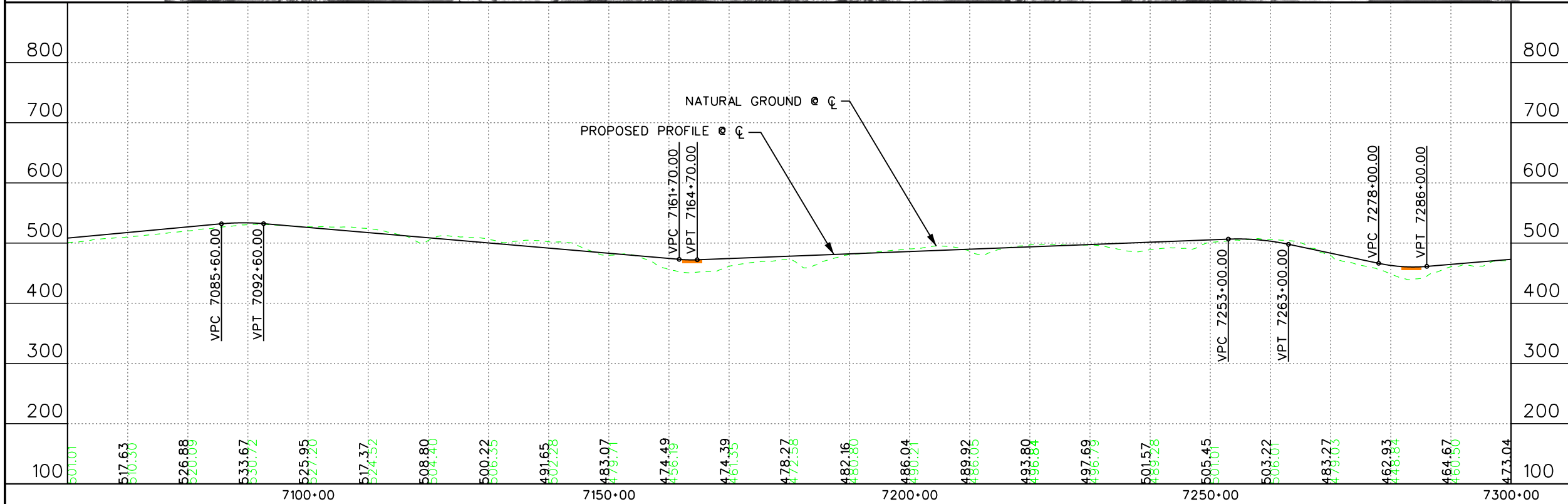
TTC-35 HIGH PRIORITY CORRIDOR
 TTC-35
 TEMPLE TO DALLAS
 SOUTHEAST CONNECTOR
 PLAN & PROFILE
 STA. 6820+00 TO STA. 7060+00

17 OF 24



- LEGEND**
- FACILITY CENTERLINE (C)
 - MAINLANES
 - FRONTAGE ROAD
 - CROSS-STREET/ACCESS ROAD
 - BRIDGE
 - DIRECT CONNECTOR
 - RAMP
 - RAILROAD
 - RIGHT OF WAY

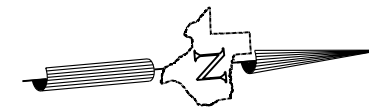
CONFIDENTIAL



© 2004


TTC-35 HIGH PRIORITY CORRIDOR
 TTC-35
 TEMPLE TO DALLAS
 SOUTHEAST CONNECTOR
 PLAN & PROFILE

STA. 7060+00 TO STA. 7300+00

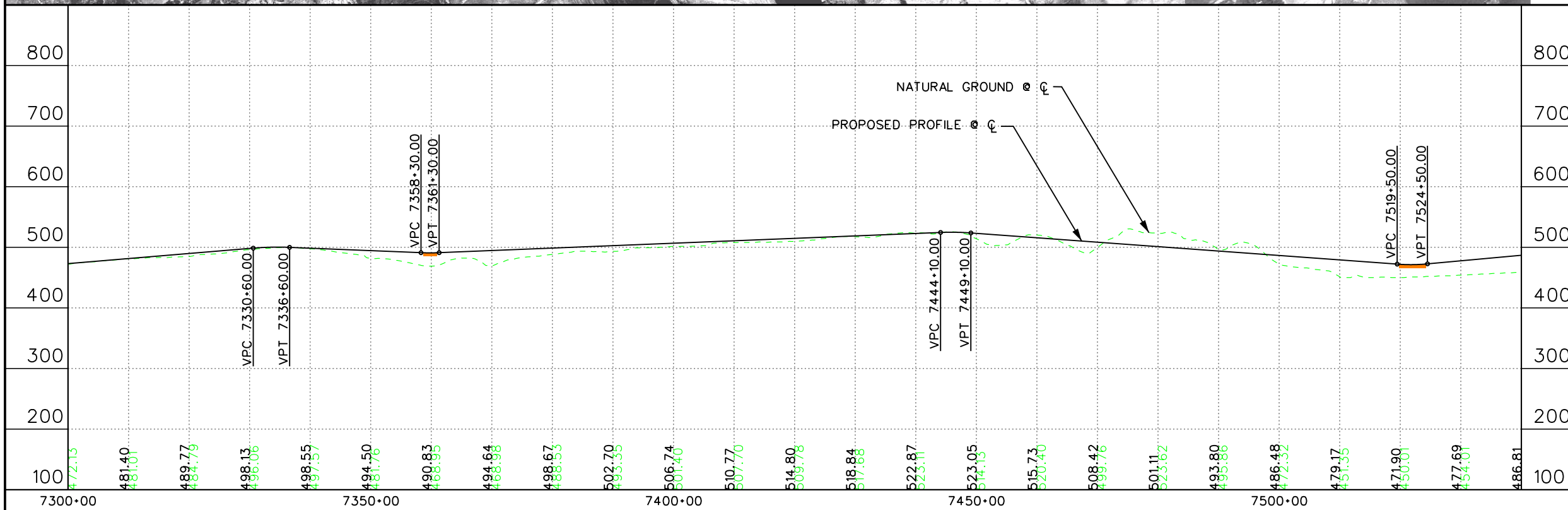


LEGEND

- FACILITY CENTERLINE (C)
- MAINLANES
- FRONTAGE ROAD
- CROSS-STREET/ACCESS ROAD
- BRIDGE
- DIRECT CONNECTOR
- RAMP
- RAILROAD
- RIGHT OF WAY



CONFIDENTIAL

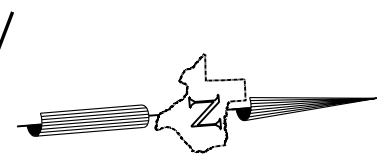



© 2004



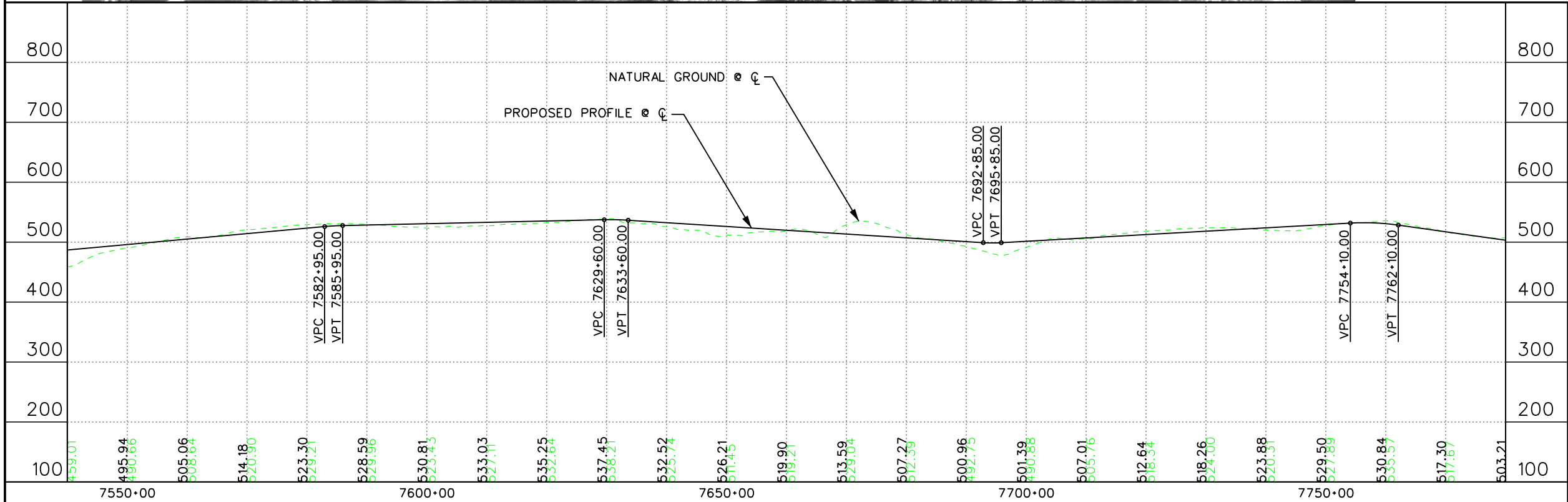
TTC-35 HIGH PRIORITY CORRIDOR
 TTC-35
 TEMPLE TO DALLAS
 SOUTHEAST CONNECTOR
 PLAN & PROFILE

STA. 7300+00 TO STA. 7540+00



- LEGEND**
- FACILITY CENTERLINE (C)
 - MAINLANES
 - FRONTAGE ROAD
 - CROSS-STREET/ACCESS ROAD
 - BRIDGE
 - DIRECT CONNECTOR
 - RAMP
 - RAILROAD
 - RIGHT OF WAY

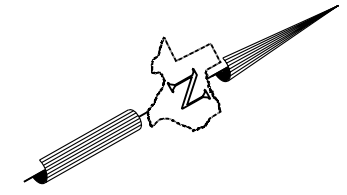
CONFIDENTIAL



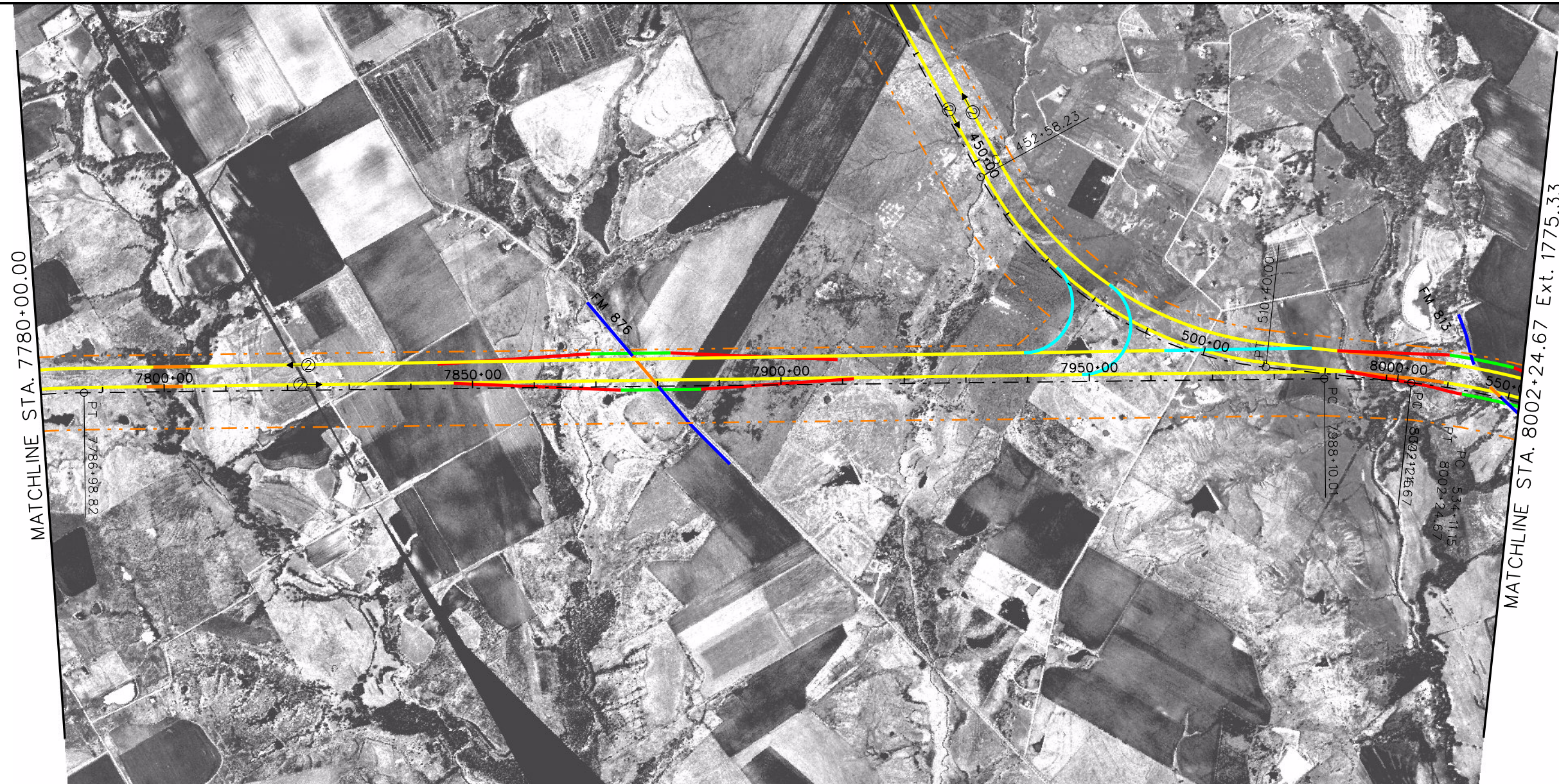
© 2004

TTC-35 HIGH PRIORITY CORRIDOR
 TTC-35
 TEMPLE TO DALLAS
 SOUTHEAST CONNECTOR
 PLAN & PROFILE

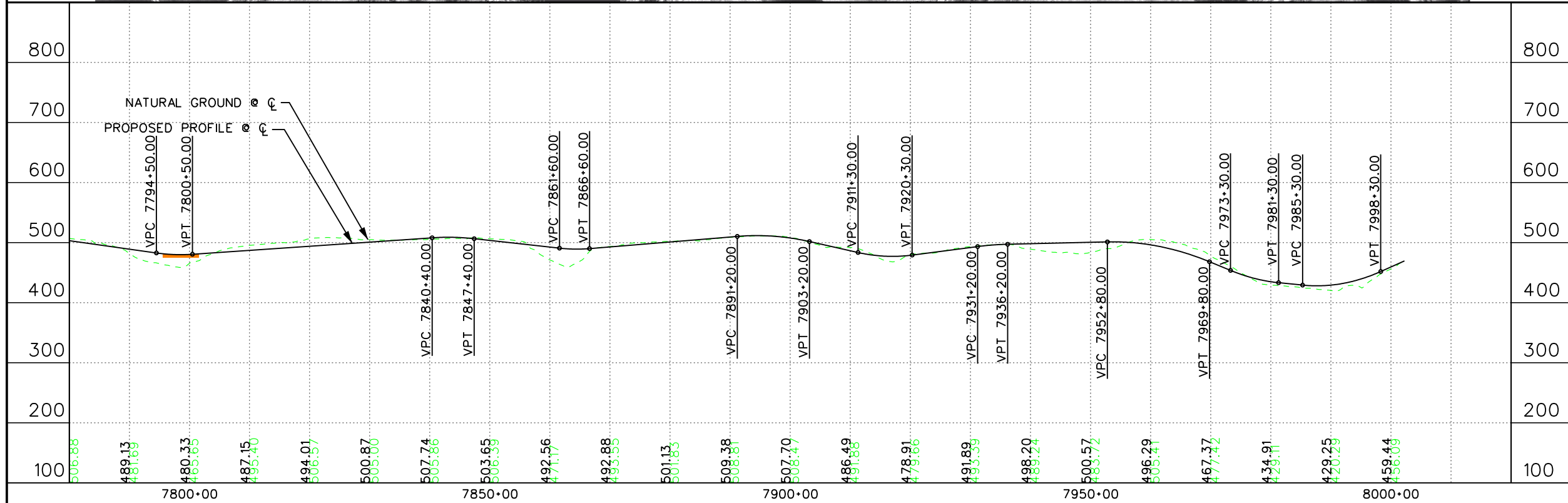
STA. 7540+00 TO STA. 7780+00



- LEGEND**
- FACILITY CENTERLINE (C)
 - MAINLANES
 - FRONTAGE ROAD
 - CROSS-STREET/ACCESS ROAD
 - BRIDGE
 - DIRECT CONNECTOR
 - RAMP
 - RAILROAD
 - RIGHT OF WAY



CONFIDENTIAL

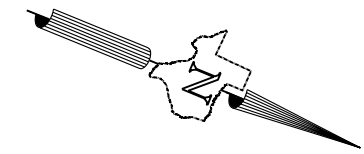


© 2004

TTC-35 HIGH PRIORITY CORRIDOR
TTC-35
TEMPLE TO DALLAS
SOUTHEAST CONNECTOR
PLAN & PROFILE

STA. 7780+00 TO STA. 8002+24.67

21 OF 24

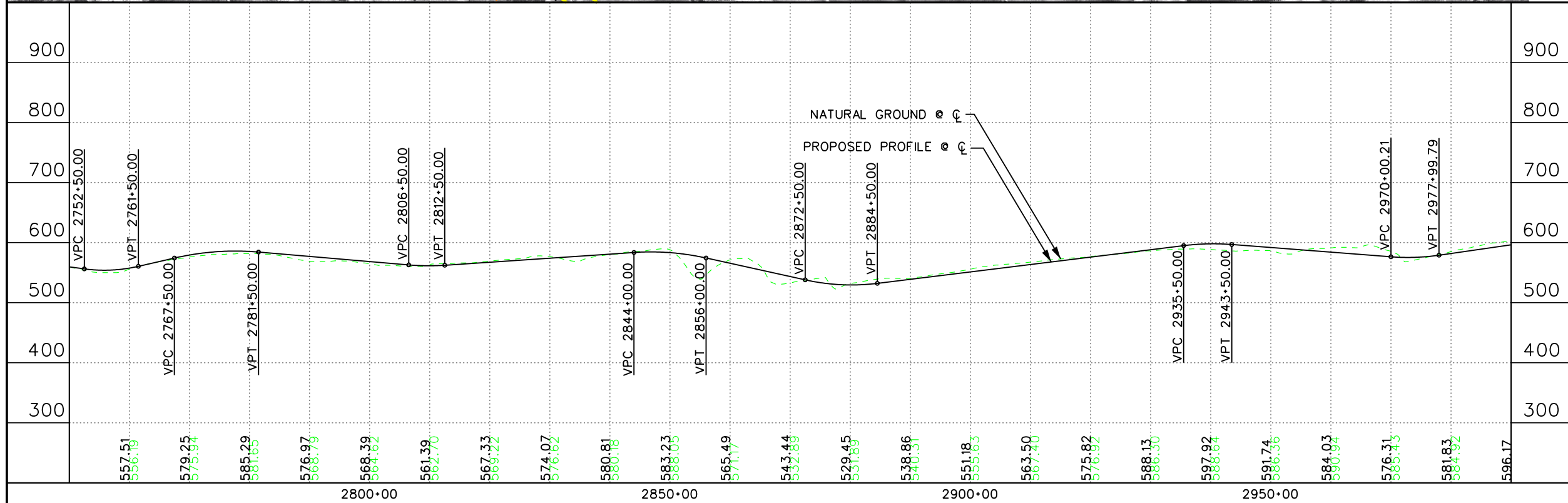


LEGEND

- FACILITY CENTERLINE (C)
- MAINLANES
- FRONTAGE ROAD
- CROSS-STREET/ACCESS ROAD
- BRIDGE
- DIRECT CONNECTOR
- RAMP
- RAILROAD
- RIGHT OF WAY



CONFIDENTIAL

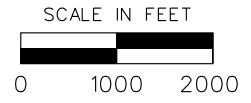
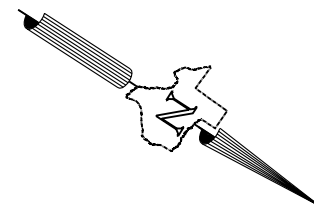
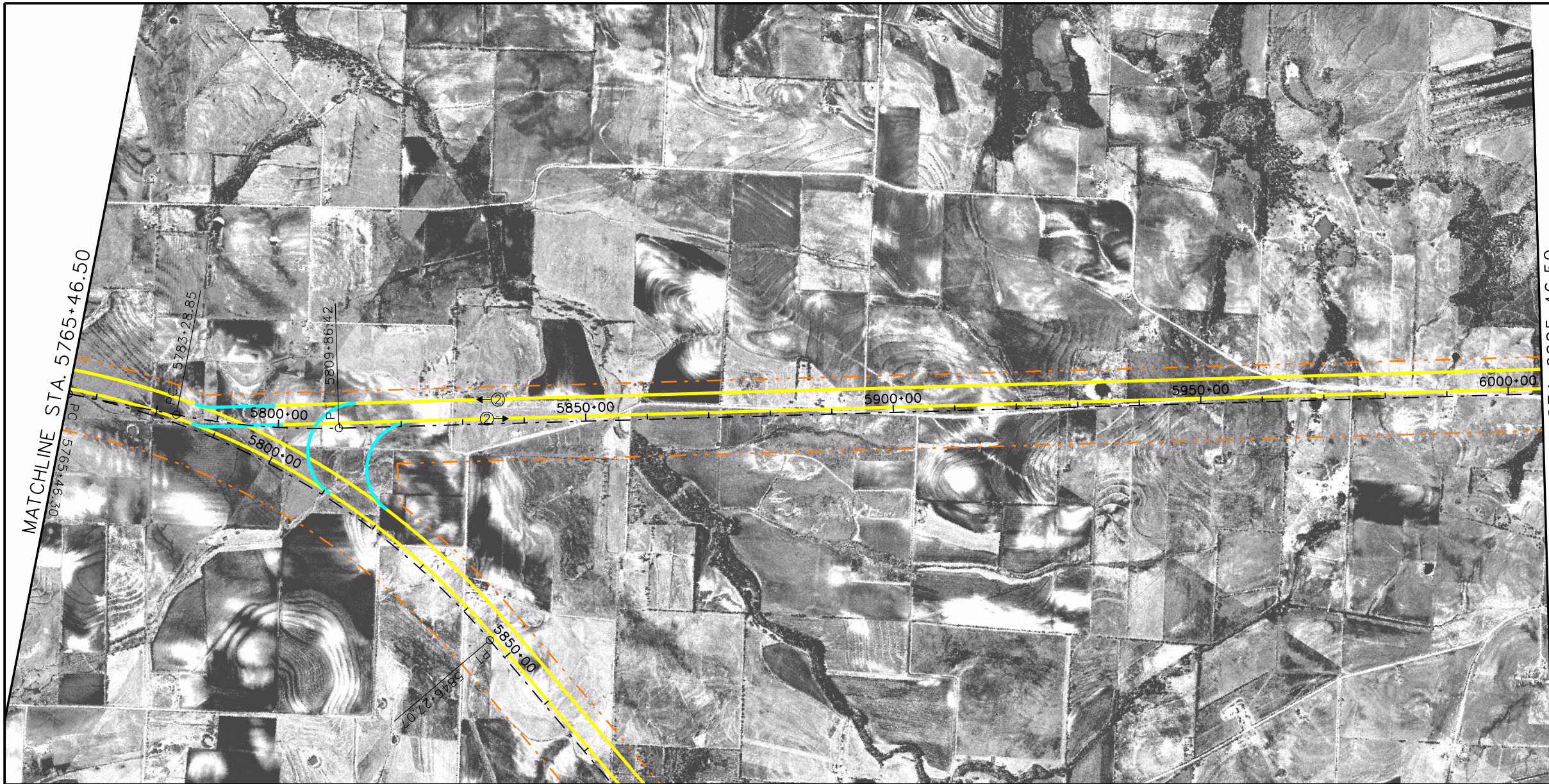


© 2004



TTC-35 HIGH PRIORITY CORRIDOR
 TTC-35
 TEMPLE TO DALLAS
 SOUTHEAST CONNECTOR
 PLAN & PROFILE

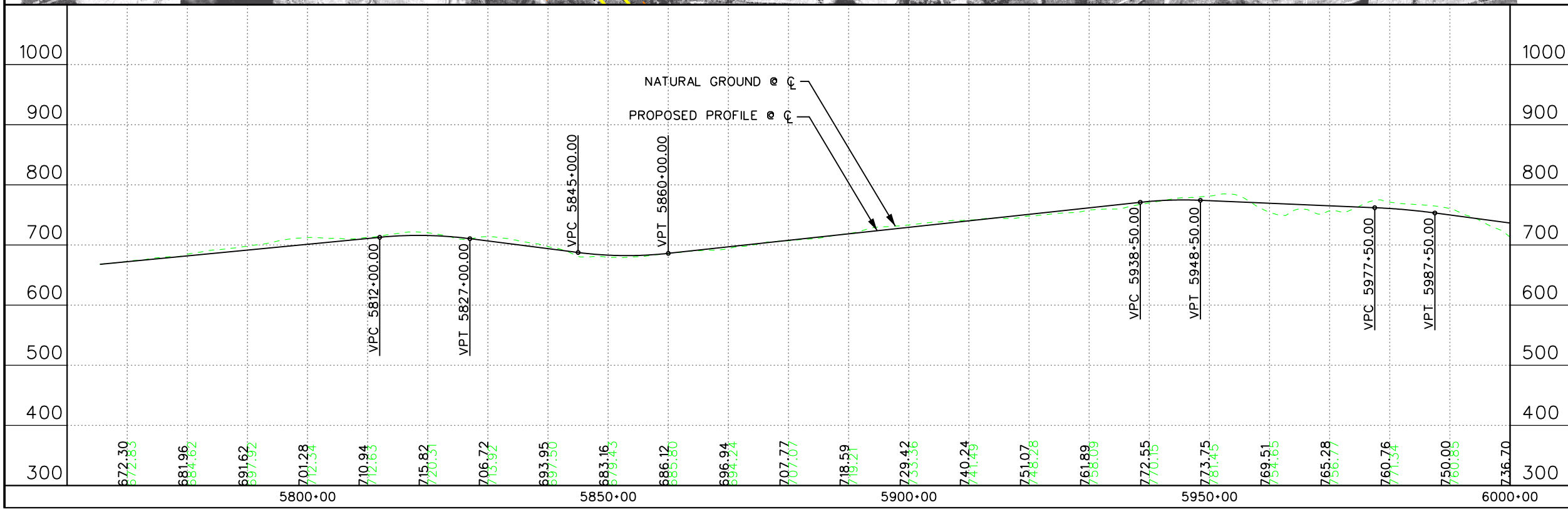
STA. 2750+09 TO STA. 2990+00



LEGEND

- FACILITY CENTERLINE (CL)
- MAINLANES
- FRONTAGE ROAD
- CROSS-STREET/ACCESS ROAD
- BRIDGE
- DIRECT CONNECTOR
- RAMP
- RAILROAD
- RIGHT OF WAY

CONFIDENTIAL


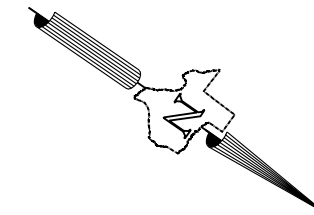
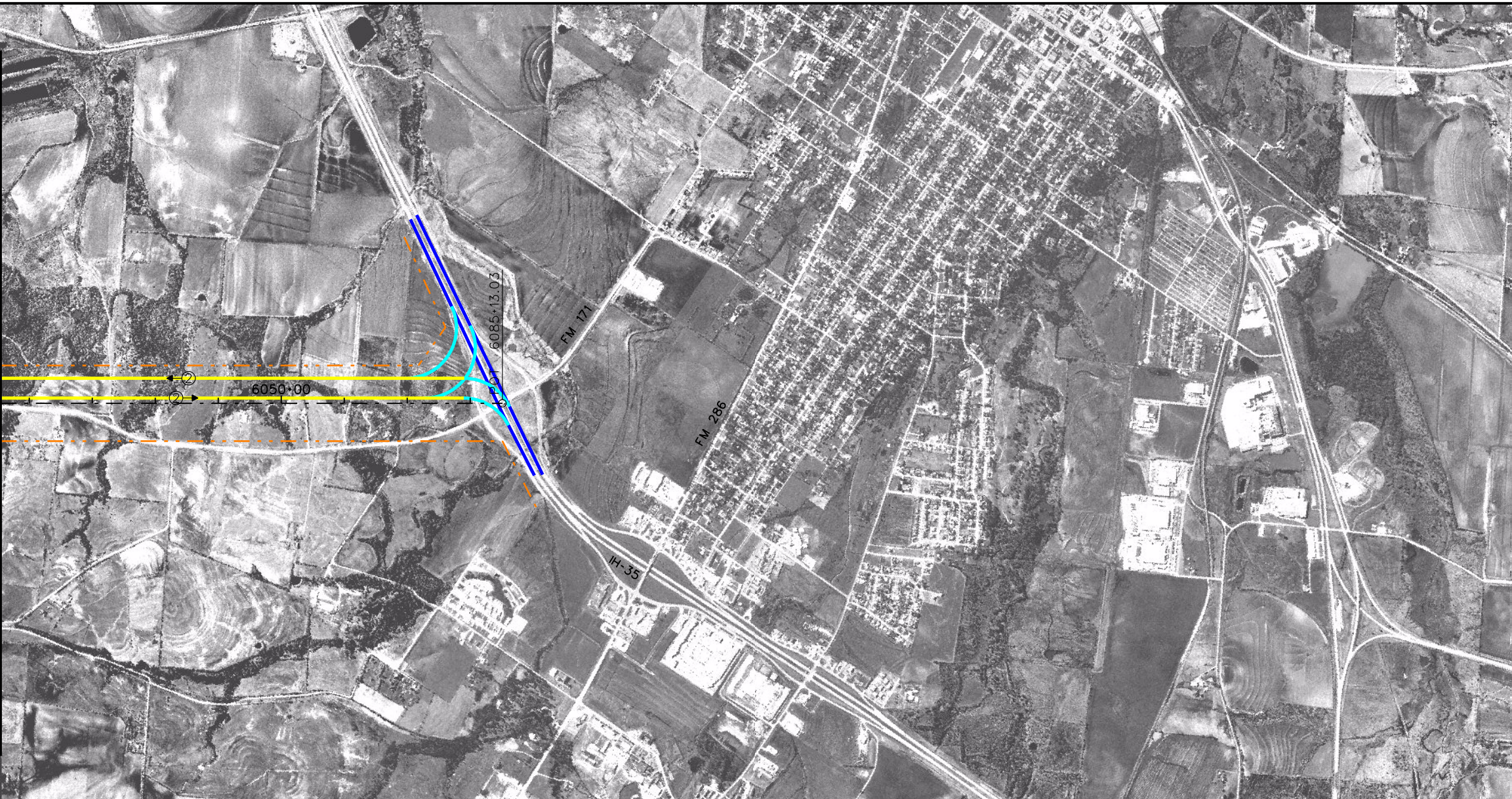


© 2004

TTC-35 HIGH PRIORITY CORRIDOR
TTC-35
TEMPLE TO DALLAS
SOUTHEAST CONNECTOR
PLAN & PROFILE

STA. 5765+47 TO STA. 6005+47

MATCHLINE STA. 6005+46.50



LEGEND

- FACILITY CENTERLINE (CL)
- MAINLANES
- FRONTAGE ROAD
- CROSS-STREET/ACCESS ROAD
- BRIDGE
- DIRECT CONNECTOR
- RAMP
- RAILROAD
- RIGHT OF WAY

CONFIDENTIAL



© 2004



TTC-35 HIGH PRIORITY CORRIDOR
 TTC-35
 TEMPLE TO DALLAS
 SOUTHEAST CONNECTOR
 PLAN & PROFILE

STA. 6005+47 TO STA. 6085+13